



CITY OF ST. AUGUSTINE ARCHAEOLOGICAL ZONES




Legend

St. Augustine City Limits

Archaeological Zones I



IA



IB



IC




ID




IE

Archaeological Zones II



IIA



IIB



IIC



IID




IIE



IIF




IIG




IIH

Archaeological Zones III



IIIA



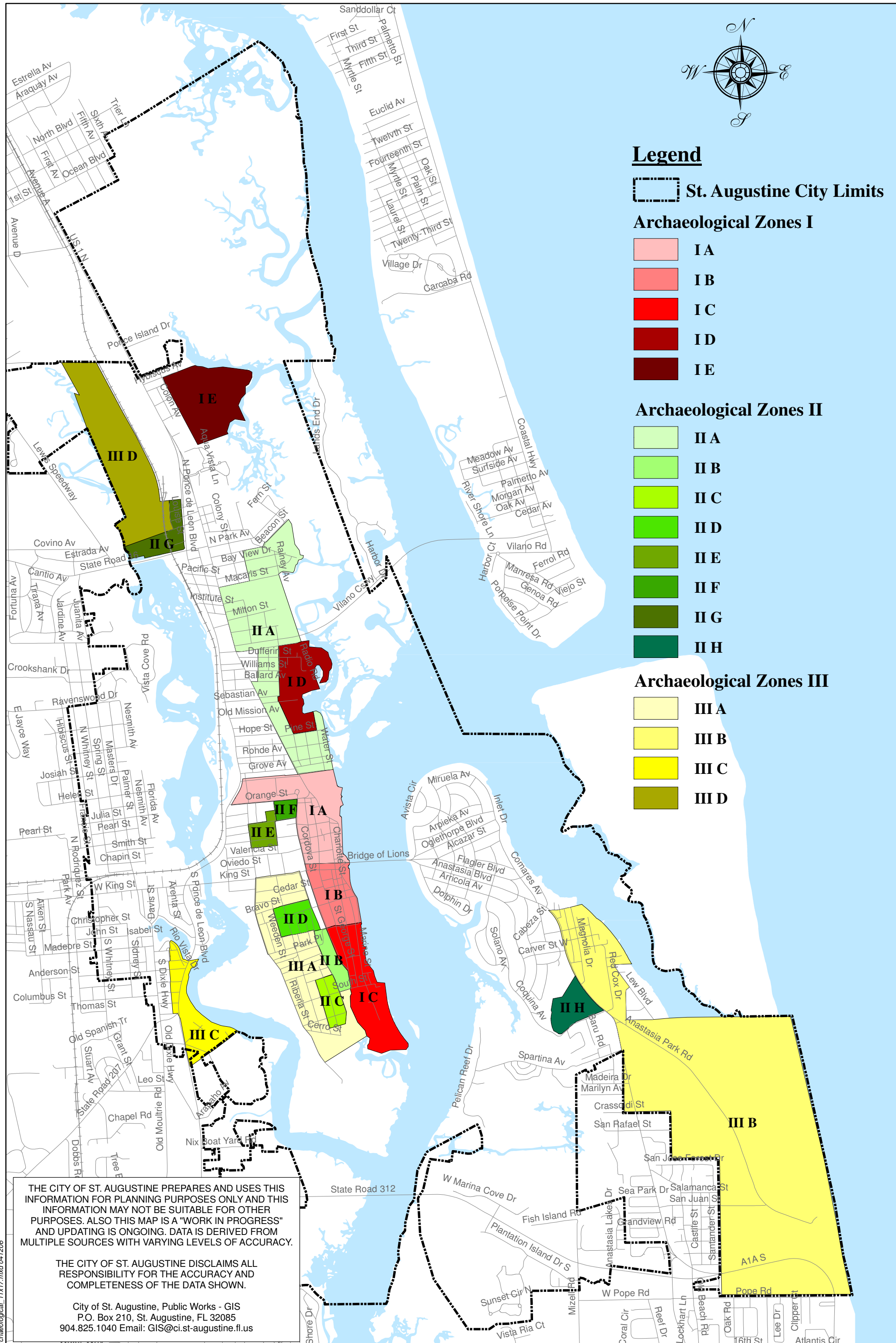
IIIB



IIIC



IIID



THE CITY OF ST. AUGUSTINE PREPARES AND USES THIS INFORMATION FOR PLANNING PURPOSES ONLY AND THIS INFORMATION MAY NOT BE SUITABLE FOR OTHER PURPOSES. ALSO THIS MAP IS A "WORK IN PROGRESS" AND UPDATING IS ONGOING. DATA IS DERIVED FROM MULTIPLE SOURCES WITH VARYING LEVELS OF ACCURACY.

THE CITY OF ST. AUGUSTINE DISCLAIMS ALL RESPONSIBILITY FOR THE ACCURACY AND COMPLETENESS OF THE DATA SHOWN.

City of St. Augustine, Public Works - GIS
 P.O. Box 210, St. Augustine, FL 32085
 904.825.1040 Email: GIS@ci.st-augustine.fl.us

archaeological_11x17.mxd 04/12/06